



Invoice

Date	Invoice #
3/10/2017	GT-WGC2017-30

Invoice To:

White Gold Corp.
800 -1199 Wet Hastings St.
Vancouver, BC
B6E 3T5

Description	Amount
IND (IND) Property UAV Drone survey for ultra high resolution imagery and topography.	\$5,622.00
(see attached breakdown)	

GST # 881084268

Make all cheques payable to:
Ground Truth Exploration Inc.

Thank you for your business!

Subtotal	\$5,622.00
GST 5%	\$281.10
Total Due	\$5,903.10

Overview:

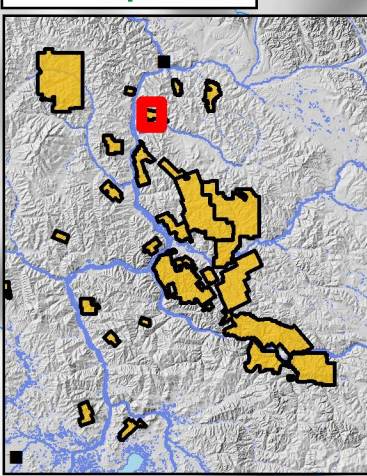
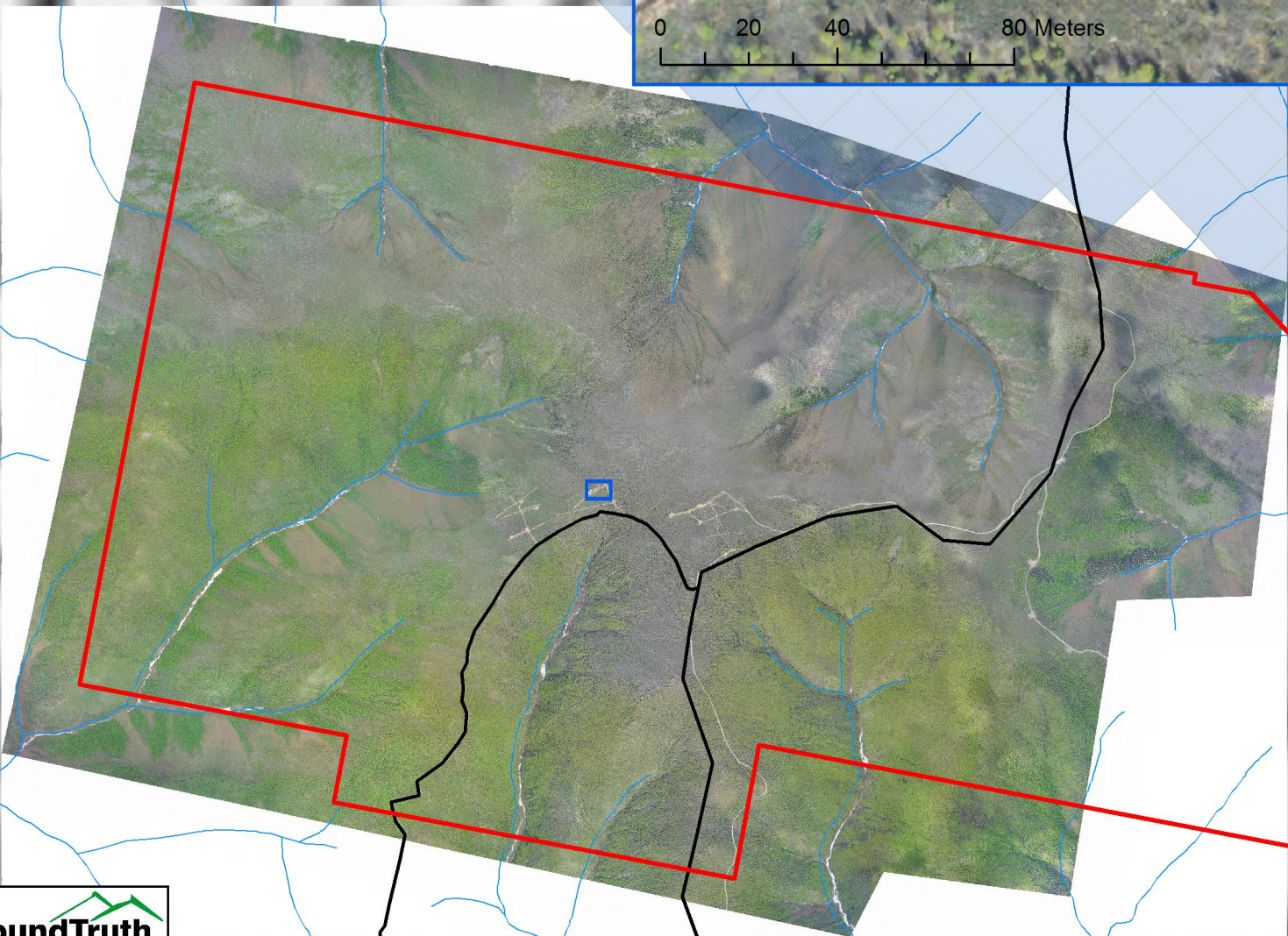

GT-WGC2017-30

One day UAV Drone survey on the IND Property (IND) target. 40km2 of coverage was surveyed at 12cm ground resolution on May 31/17. Site was accessed by GroundTruth truck.

AERIAL DRONE SURVEY BREAKDOWN		Charge out	Units	Cost	
Wages					
1 UAV Drone Operator	\$	550.00	1	\$ 550.00	\$ 935.00
1 UAV Drone Assistant	\$	385.00	1	\$ 385.00	
Equipment and Electronics					
1 UAV Drone with Base Station	\$	500.00	2	\$ 1,000.00	\$ 1,065.00
1 Sat Phone/GPS/Radio	\$	65.00	1	\$ 65.00	
Imagery Processing and Final Deliverables					
Charged on a per flight basis	\$	100.00	32	\$ 3,200.00	\$ 3,200.00
Additional Supplies and Support					
Camp/Dawson Camp Accomodation for Crew (per man-day)	\$	50.00	2	\$ 100.00	\$ 220.00
Food (per man-day)	\$	60.00	2	\$ 120.00	
Additional processing and mapping products (per hr)	\$	75.00	0	\$ -	
Transportation Support					
1 Ton Diesel 4x4	\$	150.00	1	\$ 150.00	\$ 202.50
Fuel/Usage charge per km per vehicle @ \$0.70	\$	0.70	75	\$ 52.50	
Standby Rate	\$	75.00	0	\$ -	
Total Drone Survey				\$ 5,622.50	

IND Target Drone

IND Drone -
40km2 at 12cm Resolution
32 Drone Flights
Survey Date: May 31/17



 Property Boundary

